

South Park Neighborhood Association

November 10, 2020



City of Seattle

Agenda

- Community Liaison Neighborhood Report Back Outreach
- Reconnect West Seattle
 - Neighborhood Greenway/Stay Healthy Street
- Home Zones
 1. S Concord St
 2. NE South Park
- Additional Projects
- S Cloverdale St Project
- Additional Discussion

Community Liaison Neighborhood Report Back


Community Liaisons conducting outreach on what SDOT/DON heard in the Reconnect West Seattle Survey and Neighborhood Prioritization Process Ballots.

Community Liaisons conducting outreach in multiple forms and in the following languages: Spanish, Khmer, Somali, Vietnamese, Oromo, Korean and Chinese.

Updates:

Anna Tran, Vietnamese Community Outreach

Regina Chae, Korean Community Outreach










South Park Priority Projects - voted on by South Park

Rank	#	Project	Delivery Year	Status
1	169	South Park traffic calming: Additional South Park Home Zone improvements	2021	In planning*
2	F03/ W50	14th and Cloverdale intersection improvement: Relocate the STOP bars and signal detection and expand the width of the crosswalk on 14th Ave S at S Cloverdale St	2020	Complete
3	160	South Park Cloverdale (10th) crossing improvement: Explore safe crossing options	2021	In planning*
4	161	South Park Cloverdale (12th) crossing improvement: Explore safe crossing options	2021	In planning*
5	143	Detour Route signal improvement: Create new signal timing plans for SW Michigan St and other detour route corridors that can be implemented when significant congestion occurs	Ongoing	Ongoing
6	139	4th Ave S & Michigan signal improvements: Improve signal timing along detour route, 4th Ave S , and Michigan St	Ongoing	Ongoing
7	172	Stay Healthy Streets Program: Add Stay Healthy Streets where appropriate in the South Park neighborhood	2021	In planning *
8	301	Cloverdale safety improvement: Install speed radar on Cloverdale	2020	Complete
9	135	South Park bike and pedestrian user map: Create map for bicycle and pedestrian users	2020	In design
10	54	Dallas/14th intersection improvement: Address pedestrian safety at S Dallas Ave and 14th Ave S intersection	2021	In planning

*These top 10 projects will be implemented through Home Zones

Neighborhood Greenway/Stay Healthy Street Implementation



-  Home Zone Boundaries
-  Phase 1 Neighborhood Greenway with Stay Healthy Street (2020)
-  Phase 2 Neighborhood Greenway with Stay Healthy Street (Early 2021)
-  Phase 3 Neighborhood Greenway with Stay Healthy Street (Mid 2021)
-  Cloverdale Connection - 10th Ave S Option
-  Cloverdale Connection - 12th Ave S Option
-  Overpass and 8th Ave S Trail Connection

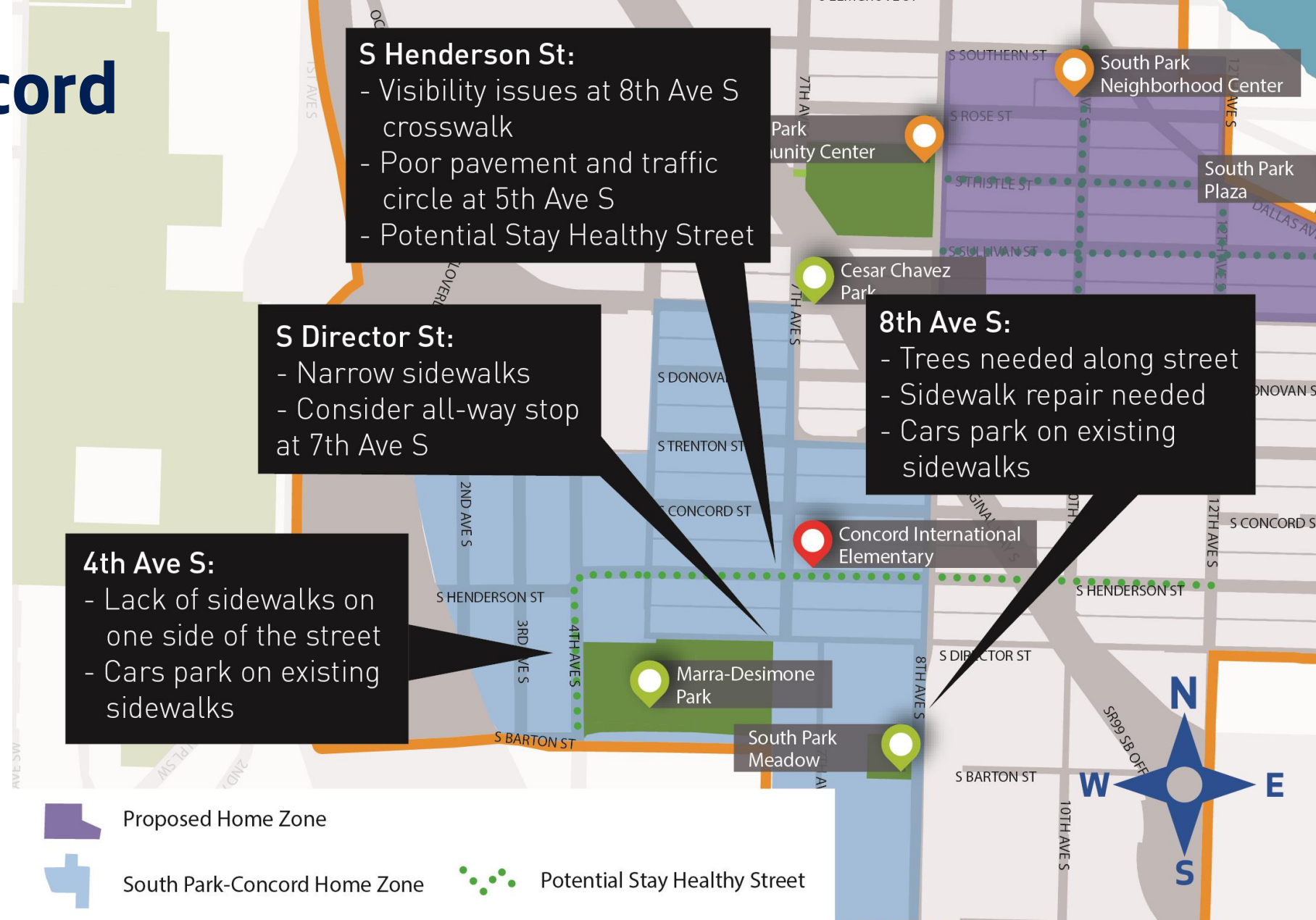
South Park Home Zones

- Two walks with seven community representatives were completed on October 5
 - Northeast South Park Area
 - Concord South Park Area






South Park Concord Home Zone

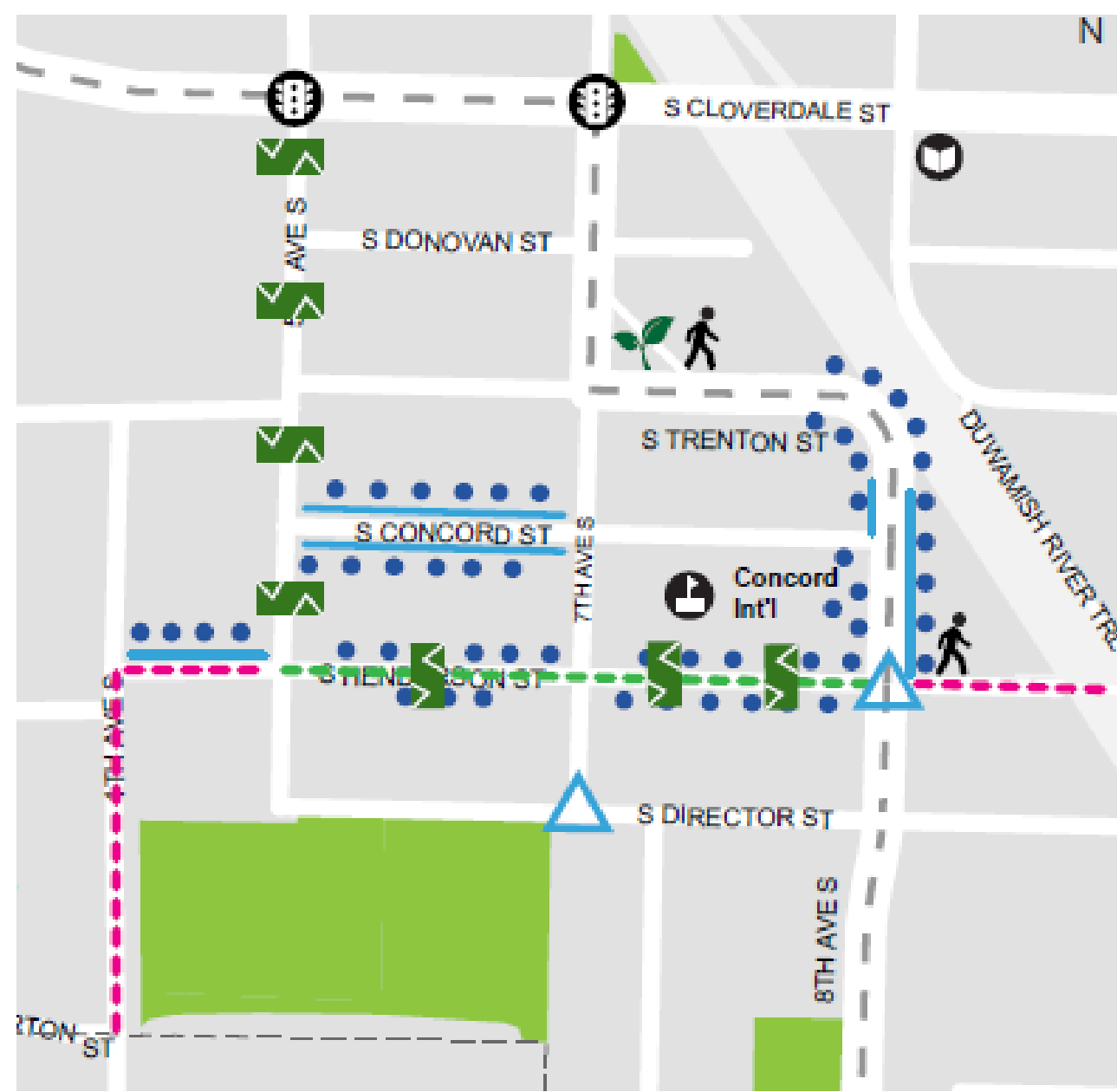
- Stay Healthy Street/Neighborhood Greenways
- Improve Pedestrian connections
- Plant Trees



South Park Concord Home Zone

Home Zone features

-  Wheel stop curb
-  Intersection Improvements
-  Speed hump
-  2020 Stay Healthy Street
-  2021 Stay Healthy Street
-  School Garden/Art
-  Plant new trees

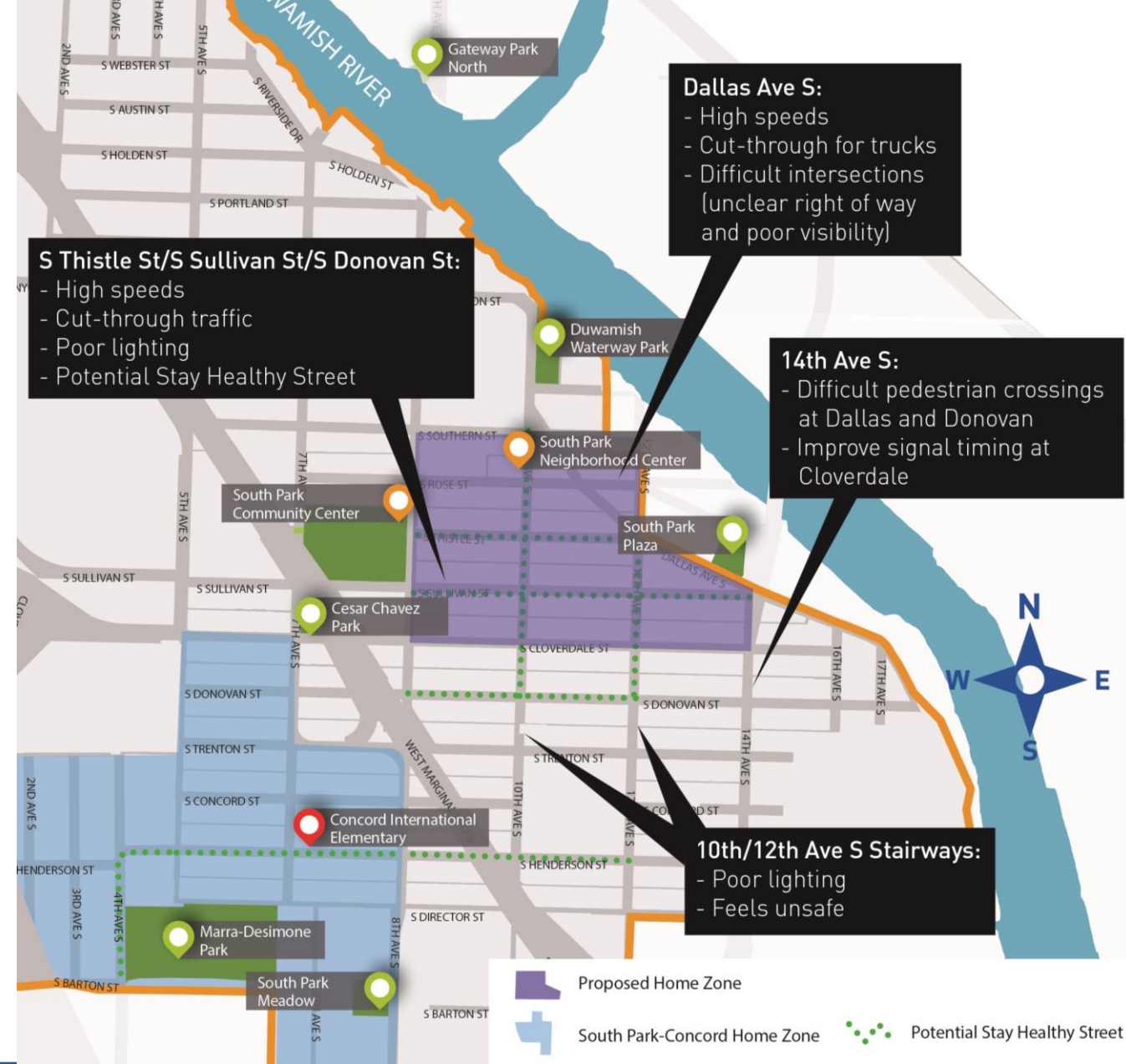


Concord Home Zone Installation

PROJECT	YEAR
Stay Healthy Street on S Henderson 5th to 8th	2020?
Trees on S Henderson and 8th Ave S	2020?
Extend Stay Healthy Street/Neighborhood Greenway to bridge and on 4th Ave S to Marra-Desimone Park	2021
Improve pedestrian crossing and kiosk at 8th and Henderson	2021
Ped. Crossing improvement at 7th Ave S and Director	2021
Wheel Stops and trees on 8th Ave S and S. Concord	2021
Cost	\$200-\$400K

South Park NE Area Home Zone

- Stay Healthy/Neighborhood Greenways
- Traffic calming on Dallas Ave S
- Pedestrian improvements on 14th Ave S
- Connect pedestrians to the south



NE Area Home Zone Installation

PROJECT	YEAR
Stay Healthy Street on S Sullivan 10th to 13th	2021
Extend Stay Healthy St to the east and south	2021
Ped. Improvements at 8th and Thistle (also on Cloverdale)	2021
Dallas Ave S traffic calming	2021
Cost	\$200-\$400k

Funding for South Park

PROJECT	COST
South Park Concord Home Zone	\$2K - \$400K
South Park NE Area Home Zone	\$2K - \$400K
8th Ave S Trail Improvements	\$1K - \$200K
10th Ave S and 12th Ave S stairway improvements	\$1K - \$200K
S Elmgrove connection and Port Collaboration	\$1 - \$200K
Designing connection to Highland Park and White Center (<i>design only</i>)	\$100K


8th Ave S Trail

- Widen and improve sightlines at Trenton
- Connect trail & ped bridge
- Functional art
- Asphalt repair
- Maintain vegetation
- Greenwall for noise?
- \$100-200k
- Is this project a priority for the community?



10th Ave S Stairway

- Rebuild 10th Ave S Stairway in 2022
- Pave connection from South Trenton Street on 10th
- Improve lighting
- Improve activation/decrease graffiti
- \$100-\$200K
- Is this project a priority with the community?



S Elmgrove St Connection/Port Collaboration

- Potential to install wheel stops and trees on S Elmgrove St between Parks
- Collaborate with Port to stabilize bank at 12th Ave S and S Elmgrove St and install park elements
- \$100-200K
- Is this project a priority for the community?



Next Steps

- **December**

- SDOT working on designs
- Early implementation

- **January**

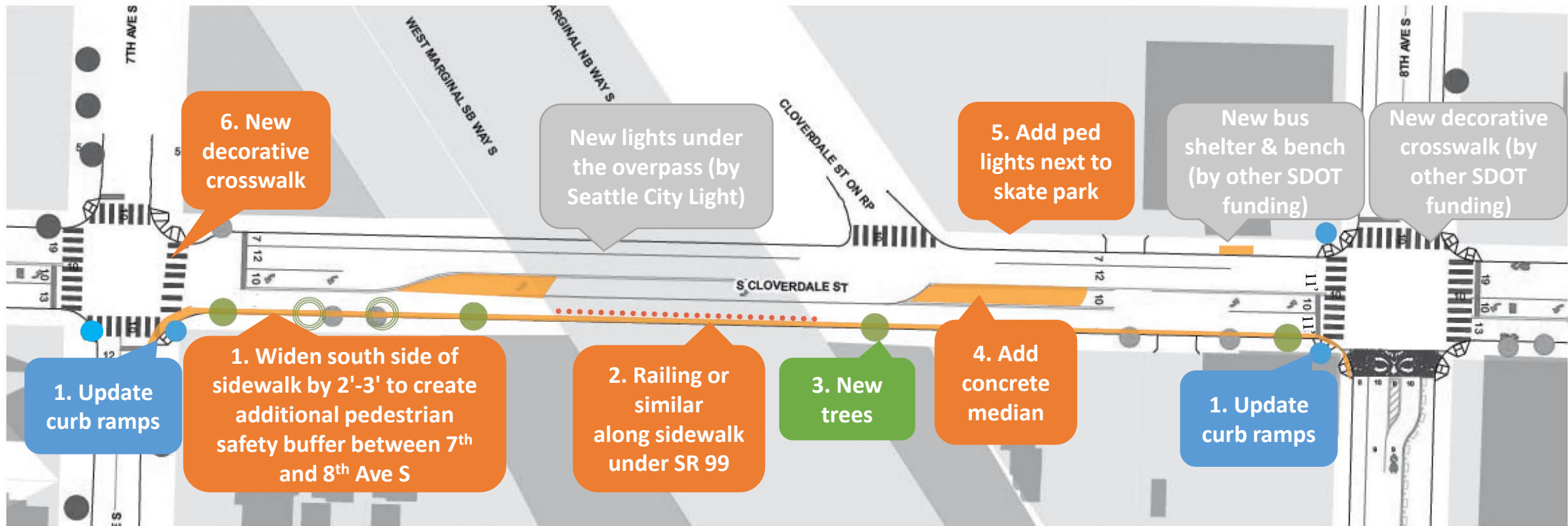
- Provide status update to community
- Share data gathered and obtain community input on arterial pedestrian crossings

S Cloverdale St Project

- \$500,000 from Safe Routes to School for improvements to the south side of S Cloverdale St between 7th Ave S and 8th Ave S
- Additional \$90,000 for design from Your Voice Your Choice
- Final Design in 2021



Cloverdale Project - DRAFT Concepts Menu



What are your priorities?

Additional Discussion

Thank you for your participation!

WestSeattleBridge@seattle.gov

www.seattle.gov/transportation/WestSeattleBridge

